

MALDIVES LAND AND SURVEY AUTHORITY

MINISTRY OF HOUSING AND INFRASTRUCTURE

Office (PABX): +(960) 3004300, Fax: +(960) 3004254

Email: survey@housing.gov.mv

Web: www.surveyofmaldives.gov.mv,

Ameenee Magu, Maafannu, Male', 20392, Maldives.



CONTROL POINT DETAILS	Station Number PSM 0073
Coordinate Information	
Geodetic	Grid
WGS 84	UTM Zone 43
Lat: 003° 05' 33.89"	E: 348605.0389
Long: 073° 38' 15.39"	N: 341941.9194
Ellp Height:	Orth Height: 1.095
Island Name : M. Raiymandhoo	Date: 13-Feb-2014

Monument description & method of survey:

- Concrete casted insitu to a 1ft pvc pipe length 1m buried with 8" above ground, 1.5m s/s rod driven to ground as the centre mark. Monument labelled with s/s plate stating the point ID.
- Below 200mm
- GNSS Static Survey post Processing.

General site condition & access:

- North-South Road of the island, Edge of the North side of the island. Near wind energy fan area, centre of the road and Easy to access

Owner: M. Raiymandhoo Council



DOWN TOWARD PSM

NORTH VIEW

EAST VIEW

FROM PSM UPTOWARD SKY

SOUTH VIEW

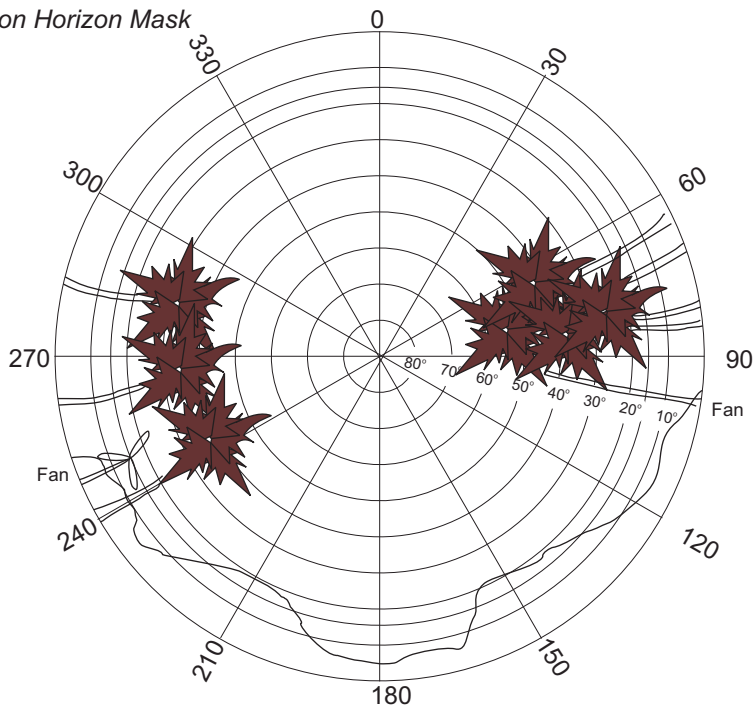
WEST VIEW

SITE INFORMATION

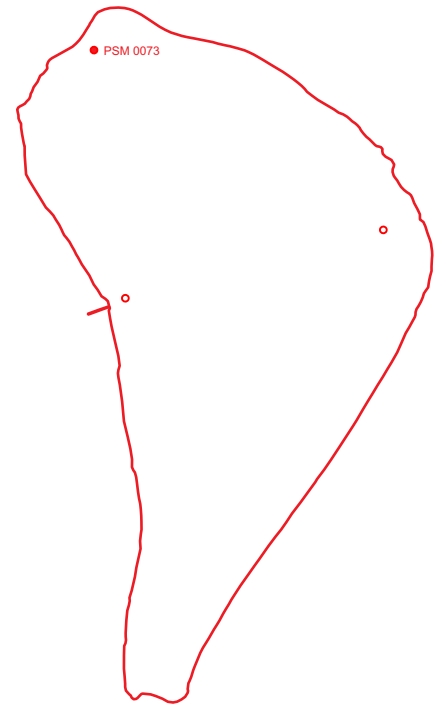
Station Number

P S M 0 0 7 3

Station Horizon Mask

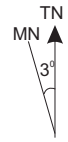


Locality



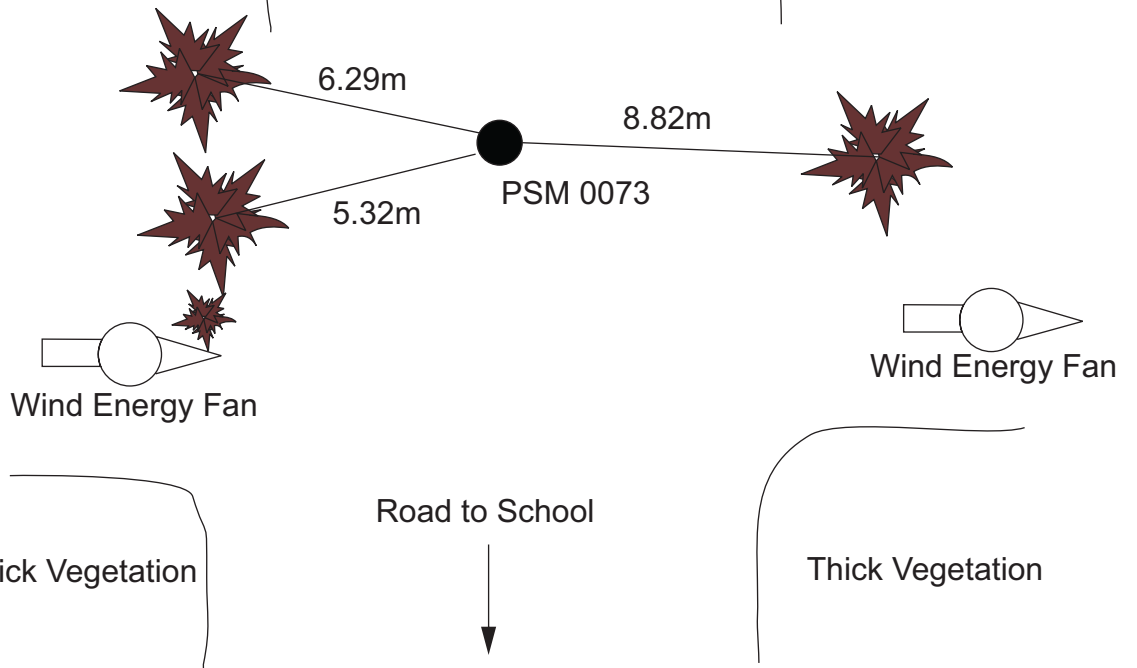
Height above Marker that horizon was mapped from 1.500 m

Magnetic Declination Declination applied to this figure?
 Yes No



Sea

Thundi



Sketched by: Neesham

Scale: Not to scale

Date: 13/Feb/2014

MALDIVES LAND AND SURVEY AUTHORITY

MINISTRY OF HOUSING AND INFRASTRUCTURE

Office (PABX): +(960) 3004300, Fax: +(960) 3004254

Email: survey@housing.gov.mv

Web: www.surveyofmaldives.gov.mv,

Ameenee Magu, Maafannu, Male', 20392, Maldives.



CONTROL POINT DETAILS	Station Number PSM 0074
Coordinate Information	
Geodetic	Grid
WGS 84	UTM Zone 43
Lat: 003° 05' 26.26"	E: 348982.9361
Long: 073° 38' 27.64"	N: 341707.0866
Ellp Height:	Orth Height: 0.879
Island Name : M. Raiymandhoo	Date: 13-Feb-2014

Monument description & method of survey:

- Concrete casted insitu to a 1ft pvc pipe length 1m buried with 8" above ground, 1.5m s/s rod driven to ground as the centre mark. Monument labelled with s/s plate stating the point ID.
- Below 200mm
- GNSS Static Survey post Processing.

General site condition & access:

- Edge of the Jetty Road, inside the football plot, closer to East boundary of the Football ground plot.
- Easy to access

Owner: M. Raiymandhoo Council

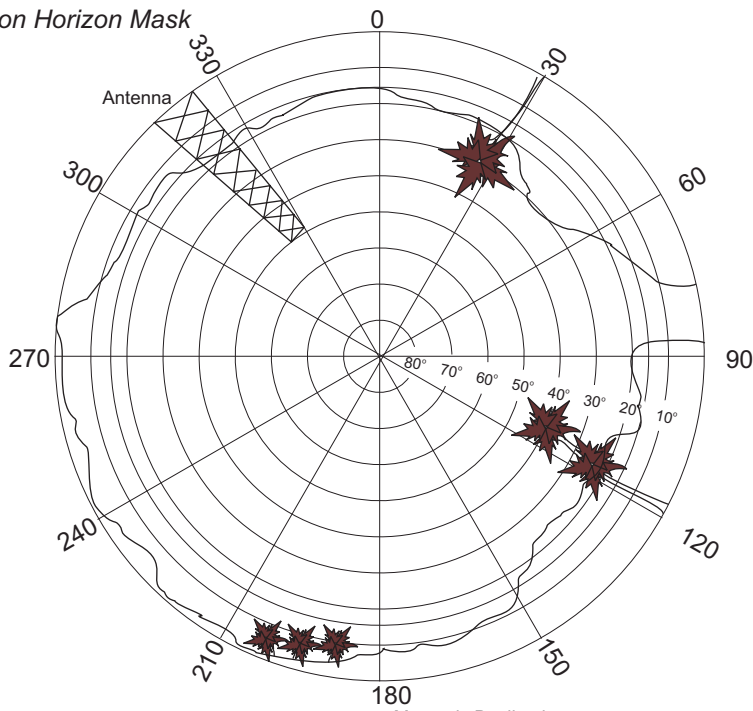


SITE INFORMATION

Station Number

P S M 0 0 7 4

Station Horizon Mask

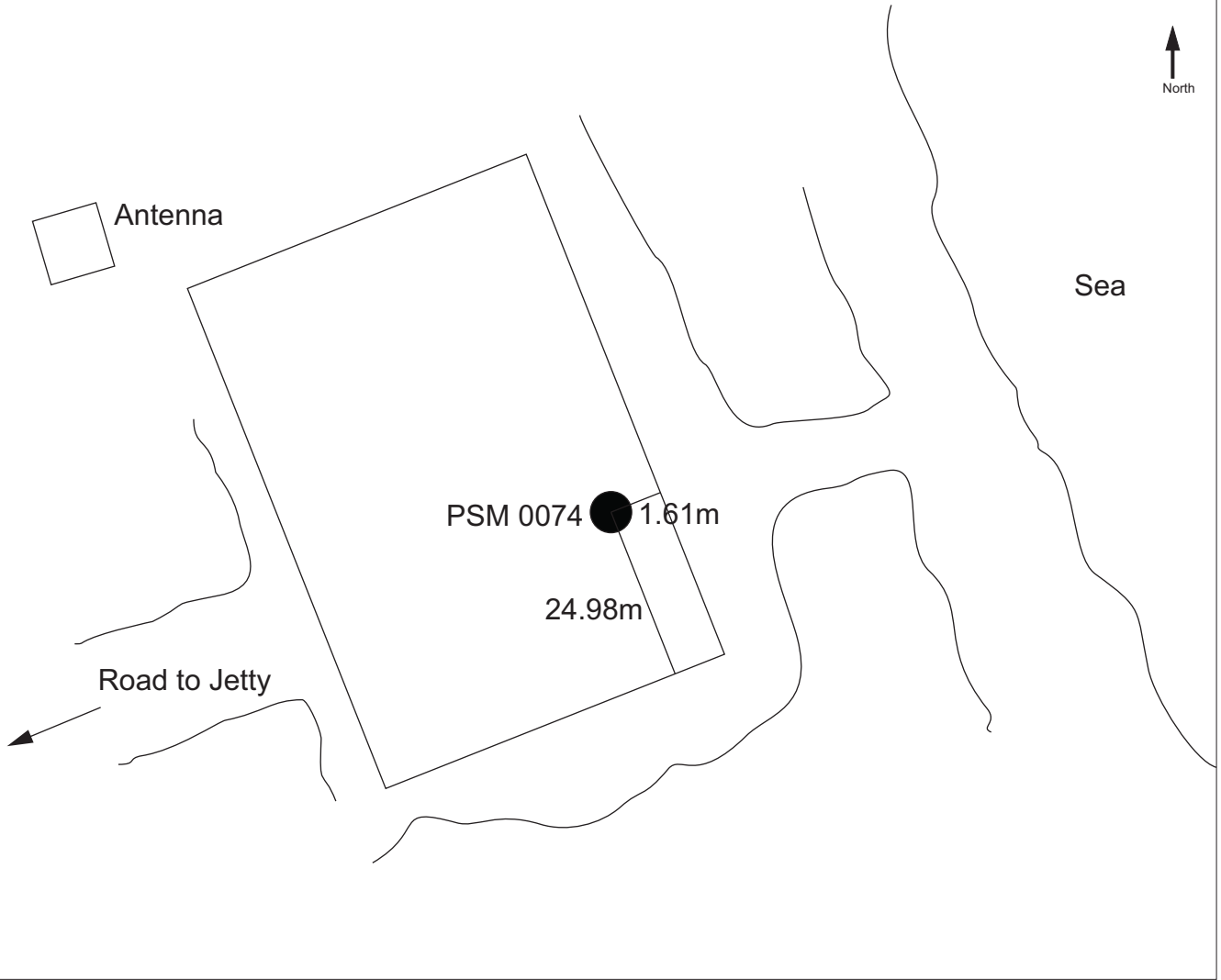
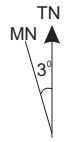


Locality



Height above Marker that horizon was mapped from 1.500 m

Magnetic Declination Declination applied to this figure?
 Yes No



Sketched by: Neesham

Scale: Not to scale

Date: 13/Feb/2014

MALDIVES LAND AND SURVEY AUTHORITY

MINISTRY OF HOUSING AND INFRASTRUCTURE

Office (PABX): +(960) 3004300, Fax: +(960) 3004254

Email: survey@housing.gov.mv

Web: www.surveyofmaldives.gov.mv,

Ameenee Magu, Maafannu, Male', 20392, Maldives.



CONTROL POINT DETAILS	Station Number PSM 0075
Coordinate Information	
Geodetic	Grid
WGS 84	UTM Zone 43
Lat: 003° 05' 23.34"	E: 348645.9957
Long: 073° 38' 16.73"	N: 341617.8354
Ellp Height:	Orth Height: 0.706
Island Name : M. Raiymandhoo	Date: 13-Feb-2014

Monument description & method of survey:

- Concrete casted insitu to a 1ft pvc pipe length 1m buried with 8" above ground, 1.5m s/s rod driven to ground as the centre mark. Monument labelled with s/s plate stating the point ID.
- Below 200mm
- GNSS Static Survey post Processing.

General site condition & access:

- Jetty road centre, close to Cheap Corner (shop) and office. Easy to access

Owner: M. Raiymandhoo Council



DOWN TOWARD PSM

NORTH VIEW

EAST VIEW

FROM PSM UPTOWARD SKY

SOUTH VIEW

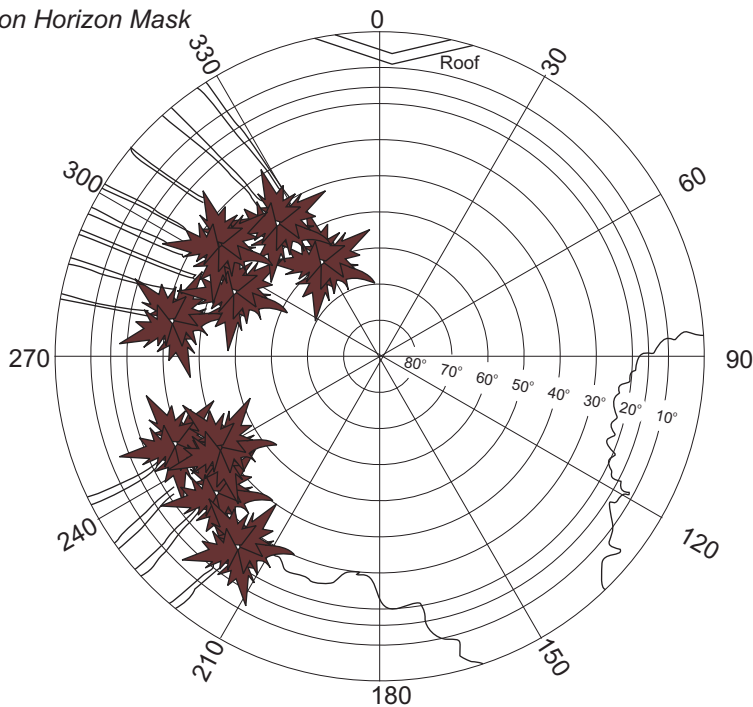
WEST VIEW

SITE INFORMATION

Station Number

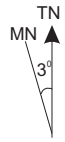
P S M 0 0 7 5

Station Horizon Mask



Height above Marker that horizon was mapped from 1.500 m

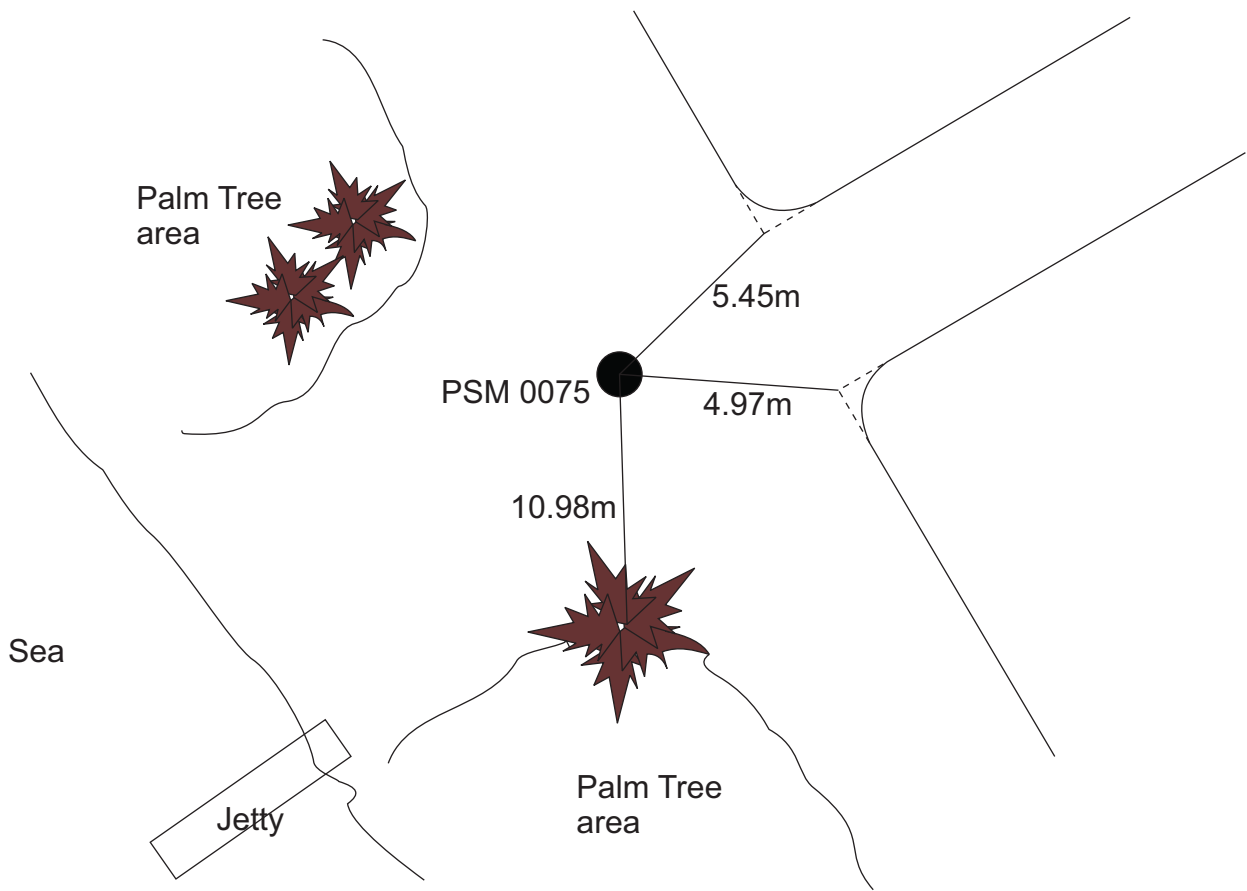
Magnetic Declination Declination applied to this figure?
 Yes No



Locality



Sea



Sketched by: Neesham

Scale: Not to scale

Date: 13/Feb/2014